







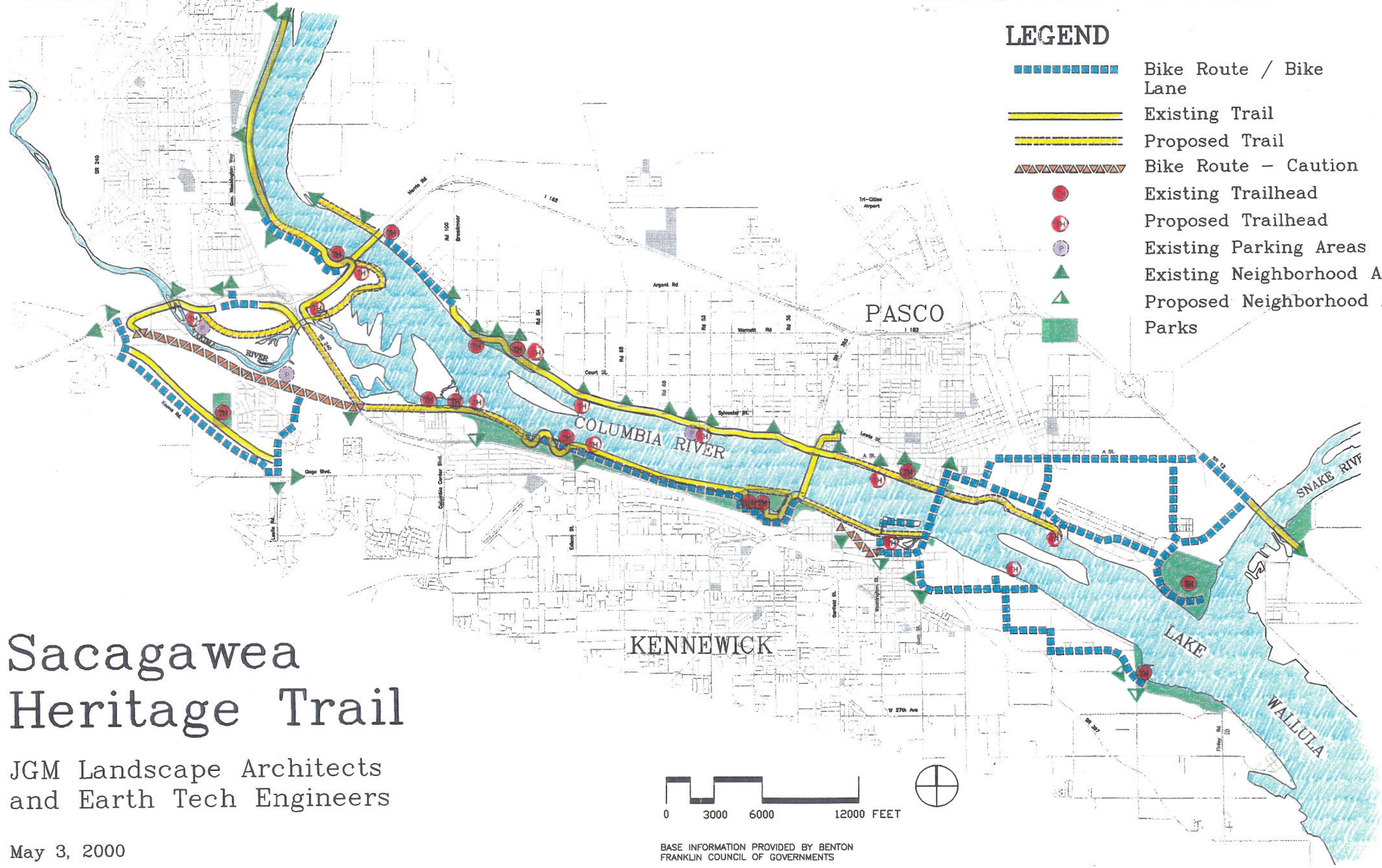


RICHLAND

Master Plan

LEGEND

-  Bike Route / Bike Lane
-  Existing Trail
-  Proposed Trail
-  Bike Route - Caution
-  Existing Trailhead
-  Proposed Trailhead
-  Existing Parking Areas
-  Existing Neighborhood Access
-  Proposed Neighborhood Access
-  Parks



Sacagawea Heritage Trail

JGM Landscape Architects
and Earth Tech Engineers

May 3, 2000



BASE INFORMATION PROVIDED BY BENTON
FRANKLIN COUNCIL OF GOVERNMENTS